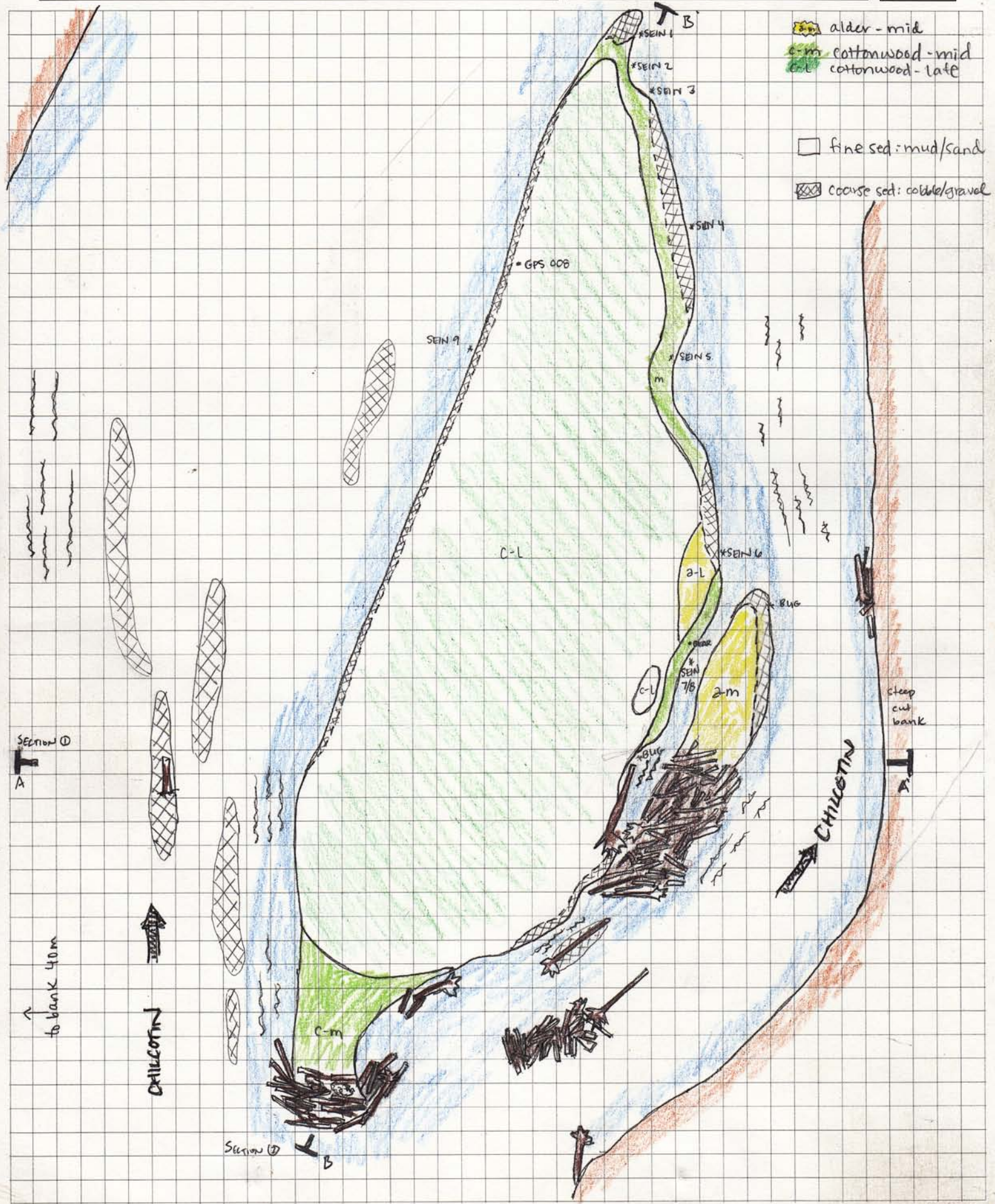

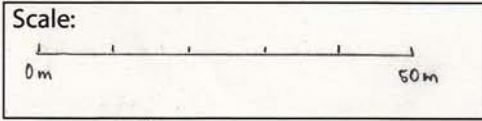


Location: Site #7 Chilcotin Author: Lauren / Joy  
 Date/Time: 2 Sept 2011 AM GPS waypoint: 008  
 Lat/ Long: 51°54'50.2 N / 123°03'32.8 W Scale: 1:1000



- alder - mid
- cottonwood - mid
- cottonwood - late
- fine sed: mud/sand
- coarse sed: cobble/gravel

SECTION A

to bank 40m

CHILCOTIN

SECTION B

CHILCOTIN

steep cut bank

C-L

a-l

2-m

BUG

SEIN 7/8

BUG

SEIN 5

SEIN 4

SEIN 3

SEIN 2

SEIN 1

GPS 008

SEIN 9